ILS RWY 32R

LOC I-NUQ	APCH CRS	Rwy ldg 9202
110.35	322°	TDZE 27
		Arpt Elev 32

AL-410 [USAF]

MOFFETT FEDERAL AFLD (KNUQ)

* When ALS inop, increase CAT CDE vis ½ mile.

ALSF-1

MISSED APPROACH: Climb to 3100 direct NUQ TACAN, out R-321 to PAULZ 15 DME and hold. Expect radar vectors.

ATIS/ASOS ★	SIERRA APP CON	MOFFETT TOWER ★	GND CON	CLNC DEL
124.175 283.0	120.1 290.25	119.55 (CTAF) 346.25	121.85 336.4	380.8

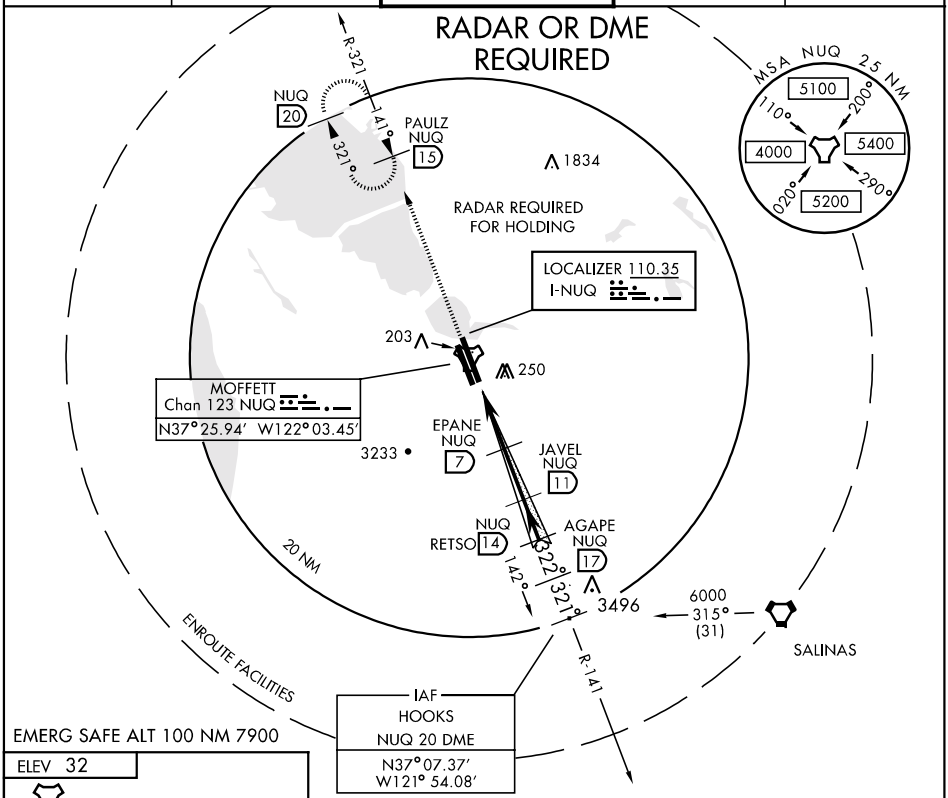

EMERG SAFE ALT 100 NM 7900

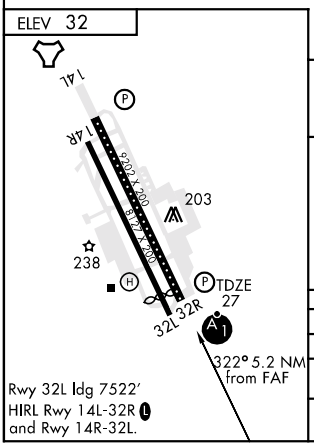

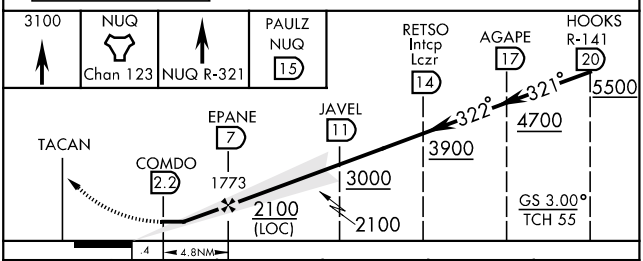

CATEGORY	A	B	C	D	E
S-ILS 32R	227/40		200	(200-¾)	
S-LOC 32R*	520/40	493	(500-¾)	520/50 493(500-1)	520/60 493(500-1¼)
CIRCLING	560-1	528 (600-1)	560-1½ 528(600-1½)	600-2 568(600-2)	740-2½ 708(800-2½)

Effective 20 FEB 2003 - 20 MAR 2003